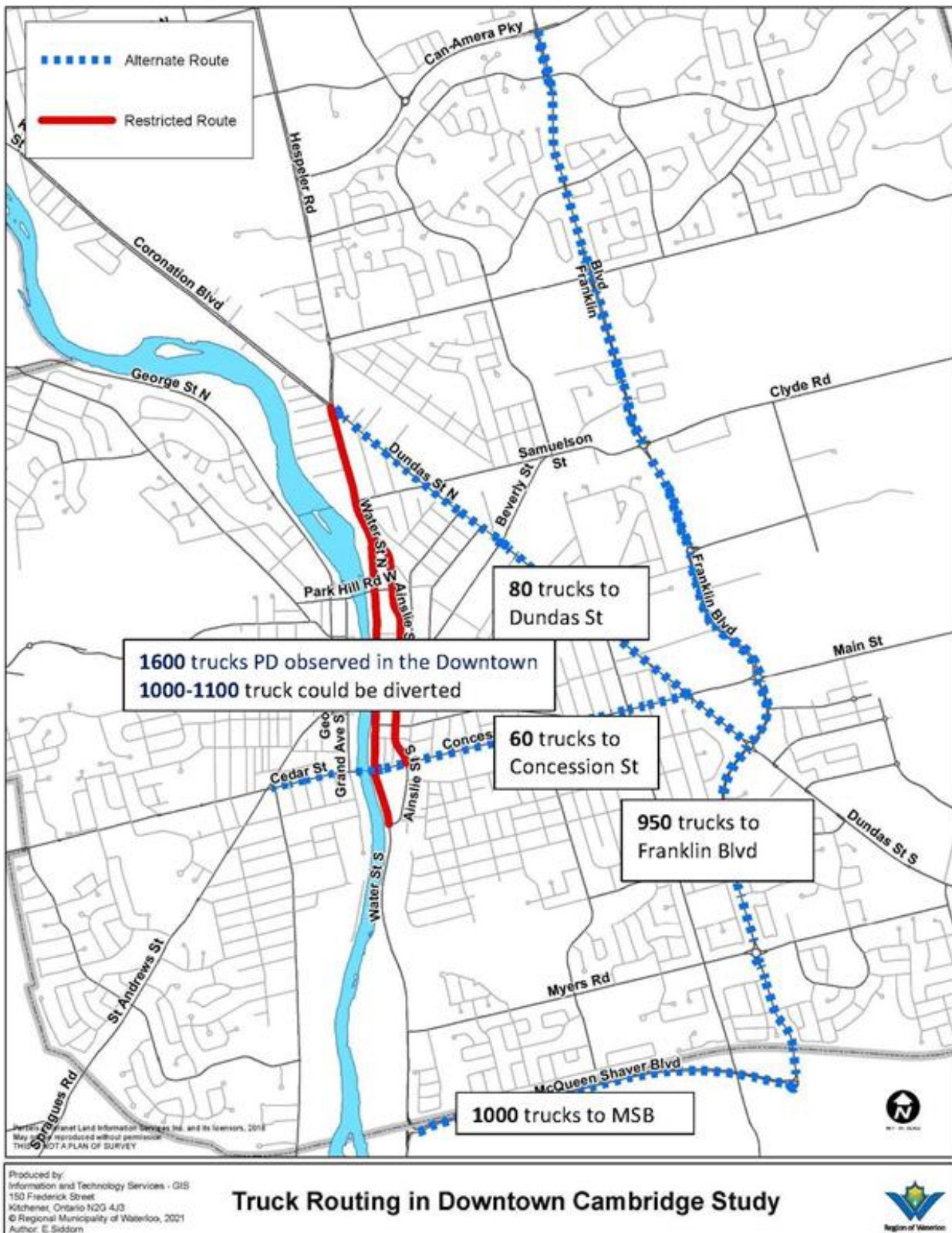
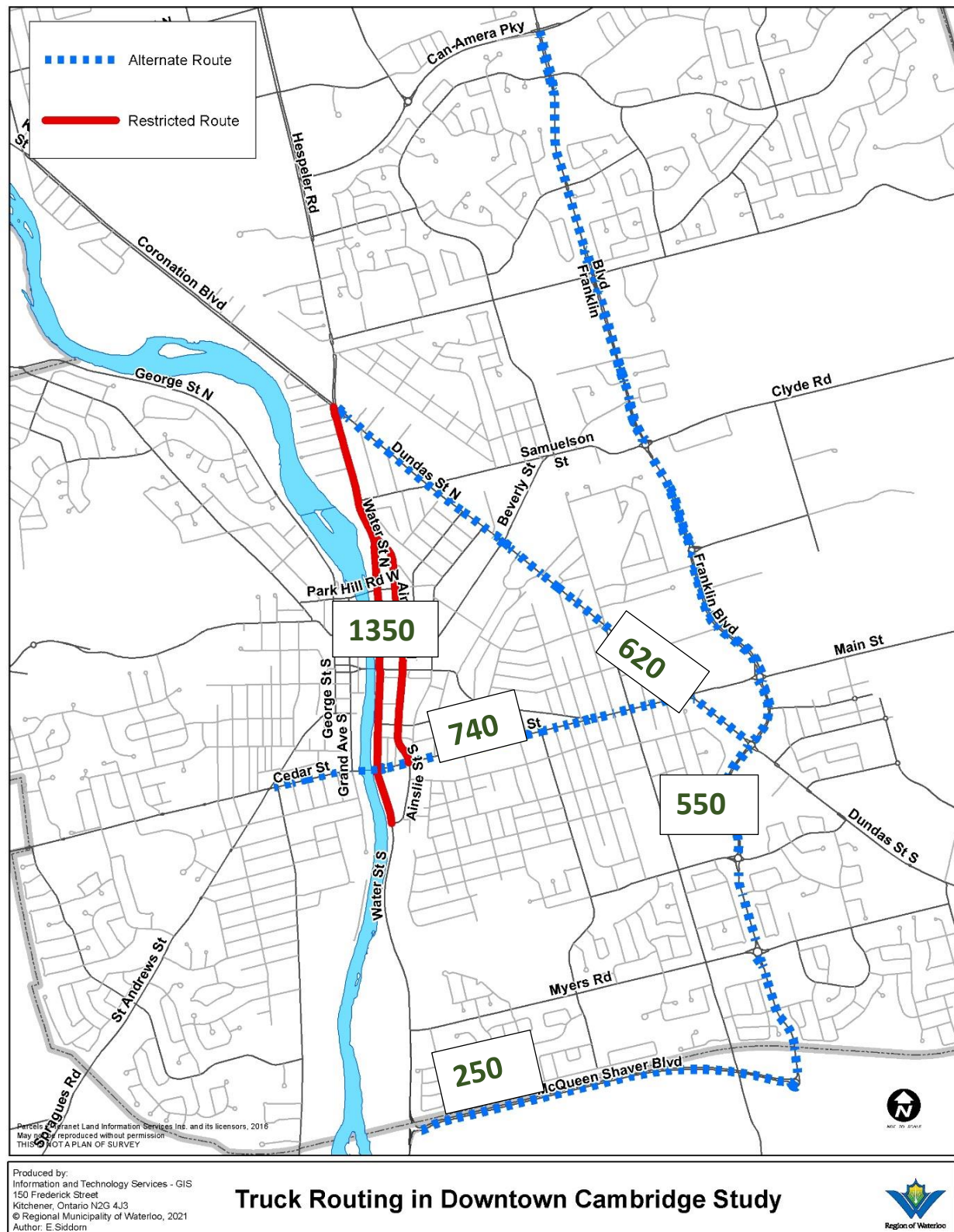


Appendix A: Cambridge Truck Study Results

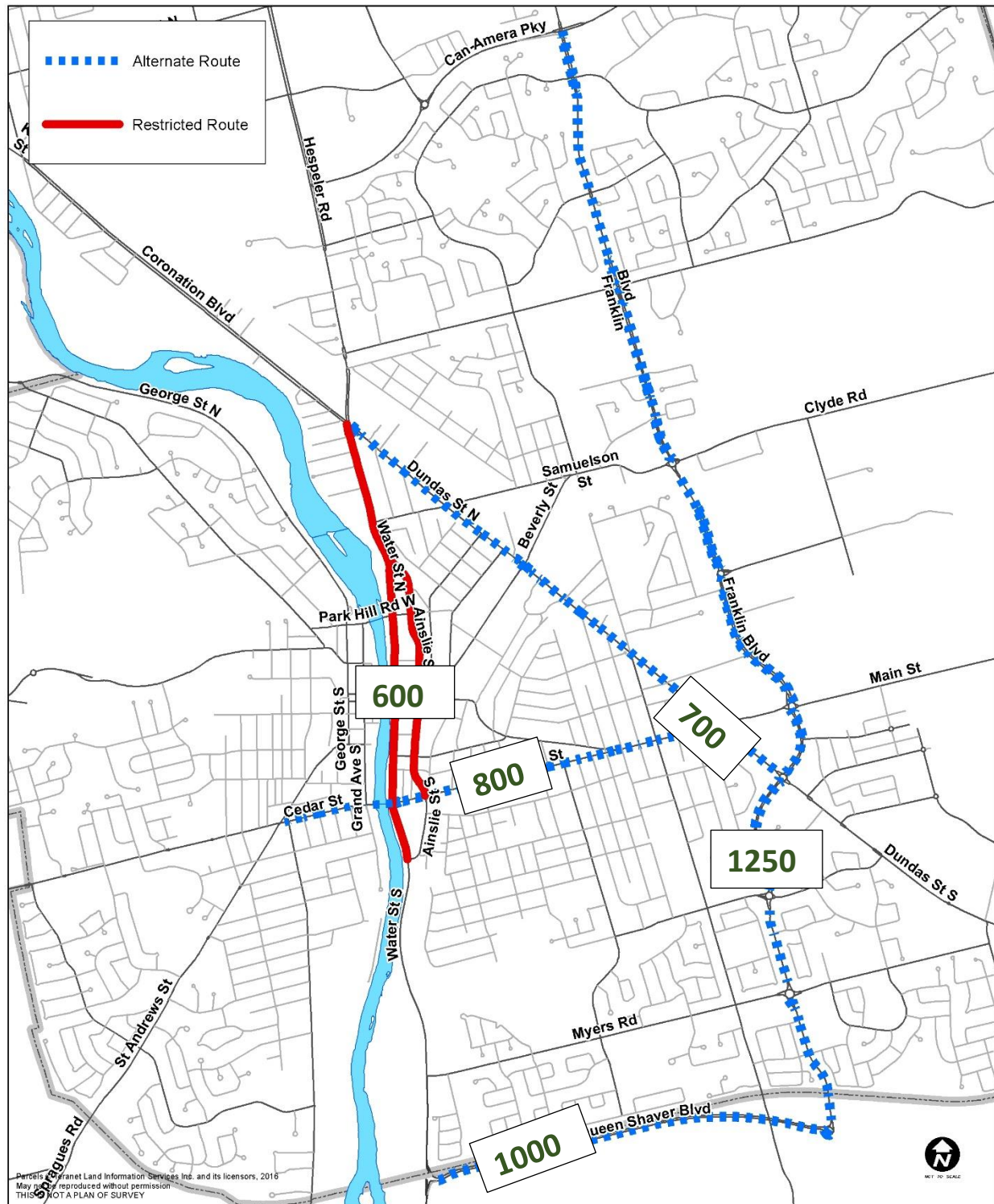
Number of trucks in downtown and the estimated increase on alternate routes due to the truck ban



Current trucks per day with “natural” diversion (no downtown truck ban)



Truck Study: Number of Trucks per day -With truck ban

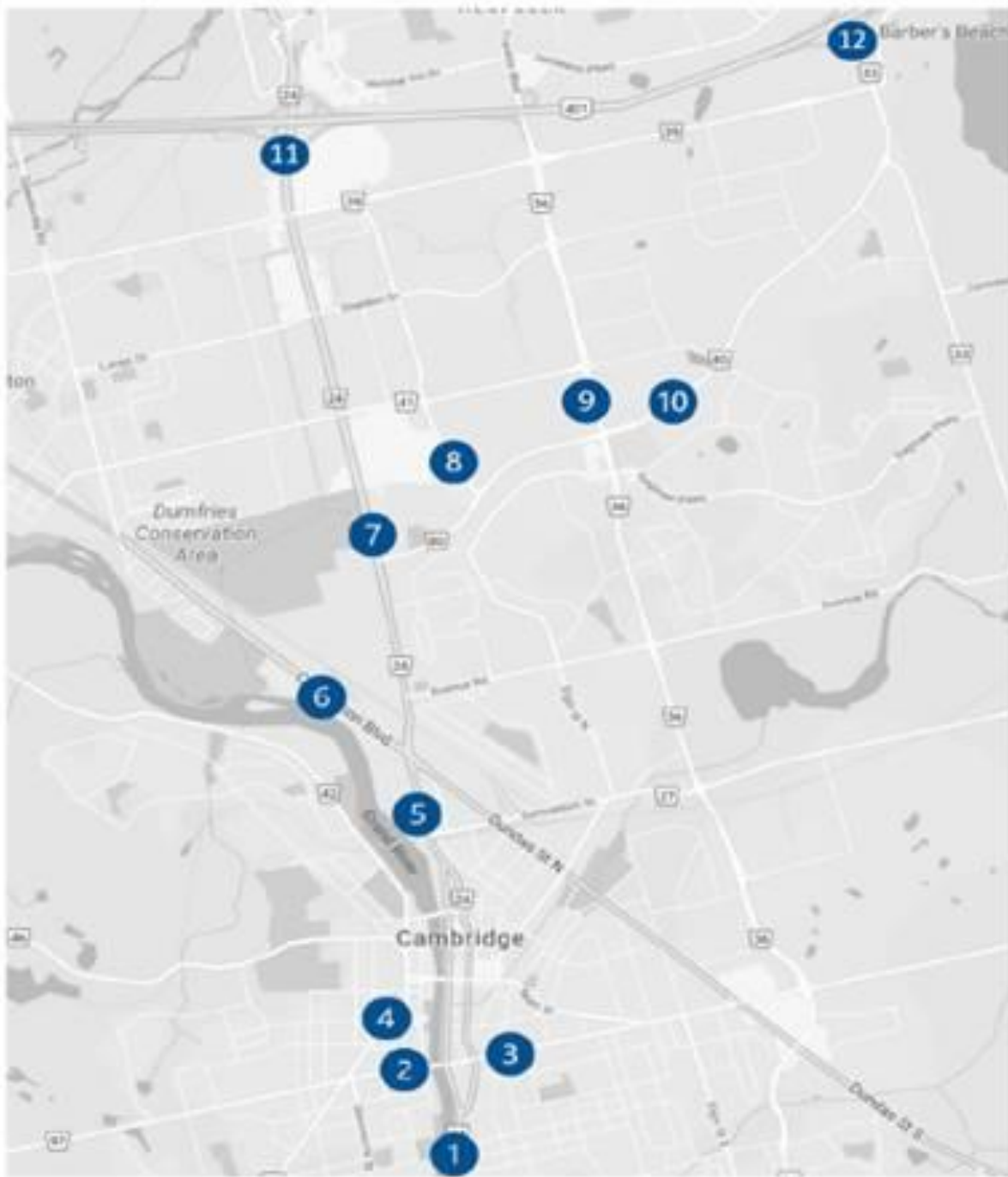


Produced by:
Information and Technology Services - GIS
150 Frederick Street
Kitchener, Ontario N2G 4J3
© Regional Municipality of Waterloo, 2021
Author: E. Siddom

Truck Routing in Downtown Cambridge Study



Survey Stations

**Survey Stations**

O-D truck survey results:

| Total trucks per day in Downtown Cambridge | Trucks passing through downtown to other destinations | Trucks passing through downtown to the HWY 401 access at Hespeler Rd (station11) | Trucks passing through downtown to the HWY 401 access at Townline Rd (station 12) | Trucks passing through downtown to Hespeler Rd and the industrial area (station 7,8,9,10) | Trucks passing through downtown to Coronation Blvd (station 6) | Trucks in Downtown for local deliveries |
|--|---|--|---|--|--|---|
| 1600 trucks | ~1000 trucks (62% of total trucks) | 256 trucks (16 % of total trucks) | 96 trucks (6 % of total trucks) | 570 trucks (35% of total trucks) | 80 trucks (5% of total trucks) | 600 trucks (38% of total trucks) |

